



ADVANCED SUBSIDIARY GCE
GEOGRAPHY
Managing Change in Human Environments

F762/I

INSERT

Friday 21 January 2011
Afternoon

Duration: 1 hour 30 minutes



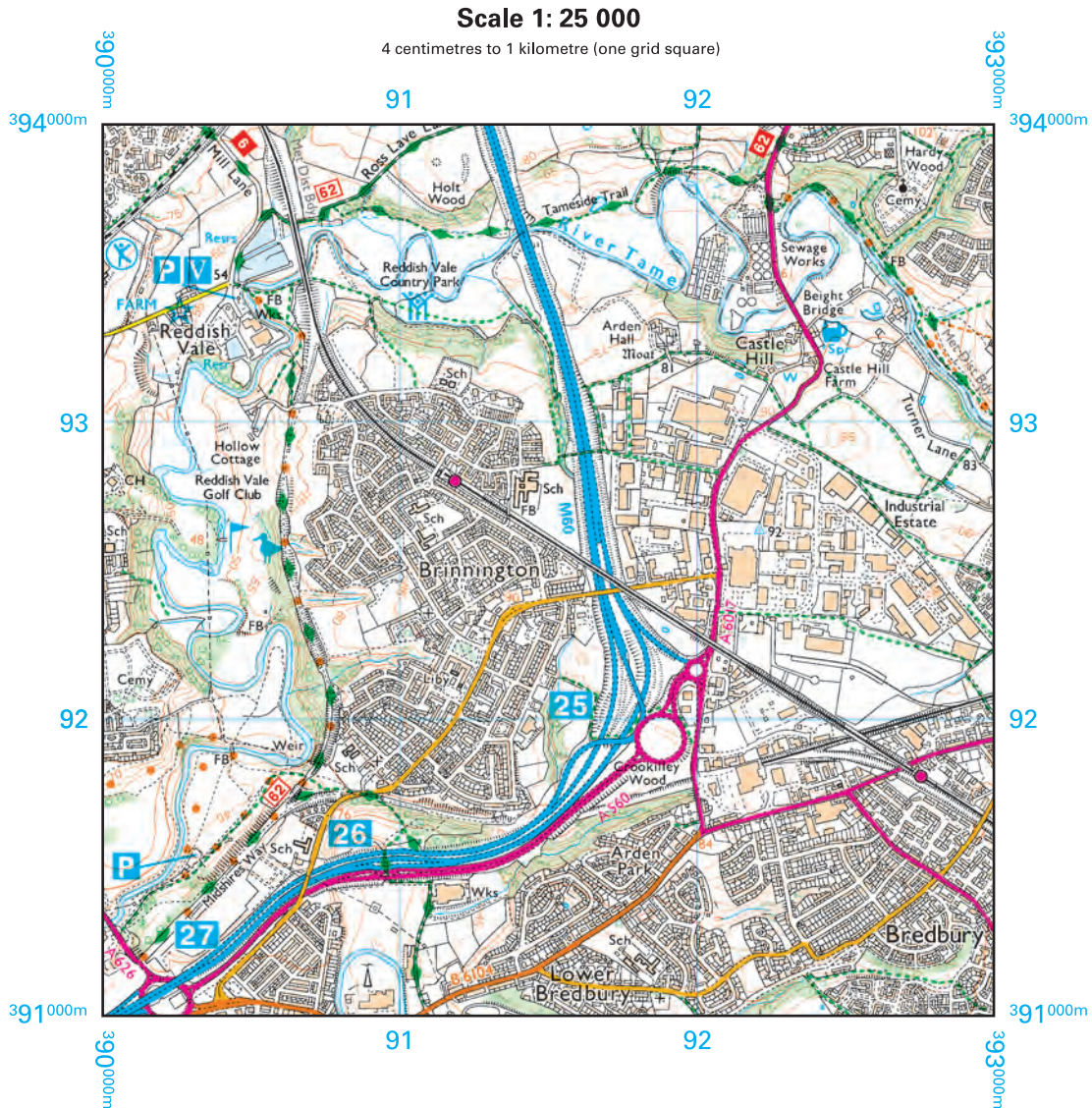
INFORMATION FOR CANDIDATES

- This document consists of **8** pages. Any blank pages are indicated.

INSTRUCTION TO EXAMS OFFICER / INVIGILATOR

- Do not send this insert for marking; it should be retained in the centre or destroyed.

Fig. 1 Ordnance Survey map extract of part of Greater Manchester



ROADS AND PATHS Not necessarily rights of way

- M1 or A6(M) Motorway Junction number
- A 35 Dual carriageway
- A 30 Main road
- B 3074 Secondary road

RAILWAYS

- Multiple track (standard gauge)
- Road over; road under; level crossing
- Cutting; tunnel; embankment
- Station, open to passengers; siding

PUBLIC RIGHTS OF WAY

- Footpath

OTHER PUBLIC ACCESS

- National Trail / Long Distance Route; Recreational route

VEGETATION

- Non-coniferous trees

GENERAL FEATURES

- Place of worship
- Current or former place of worship; with tower with spire, minaret or dome
- Building
- Important building
- Footbridge
- Post office
- School
- Non-Roman antiquity

TOURIST AND LEISURE INFORMATION

- Country park
- Public house/s
- Golf course or links
- Parking
- Recreation / leisure / sports centre
- Visitor centre

Fig. 2 Ordnance Survey map extract of part of north Kent

Scale 1: 25 000

4 centimetres to 1 kilometre (one grid square)



ROADS AND PATHS Not necessarily rights of way

- Dual carriageway
- Main road
- Secondary road
- Road generally more than 4 m wide
- Road generally less than 4 m wide
- Path

RAILWAYS

- Multiple track (standard gauge)
- Station, open to passengers; siding

PUBLIC RIGHTS OF WAY

- Footpath
- Byway open to all traffic

OTHER PUBLIC ACCESS

- Recreational route

VEGETATION

- Coniferous trees
- Non-coniferous trees
- Coppice
- Orchard

GENERAL FEATURES

- Place of worship
- Current or former place of worship; with tower
- with spire, minaret or dome
- Building; important building
- Post office
- School

ARCHAEOLOGICAL AND HISTORICAL INFORMATION

- Site of antiquity
 - Site of battle (with date)
 - VILLA** Roman
 - Non-Roman
 - Visible earthwork
- Information provided by the Royal Commissions on Historical Monuments for England and Ancient and Historical Monuments for Scotland and Wales

TOURIST AND LEISURE INFORMATION

- Fishing
- Public house/s
- Parking
- Picnic site
- Public Convenience
- Telephone (public / motoring organisation)

Fig. 3 Energy mix of two countries (2008)

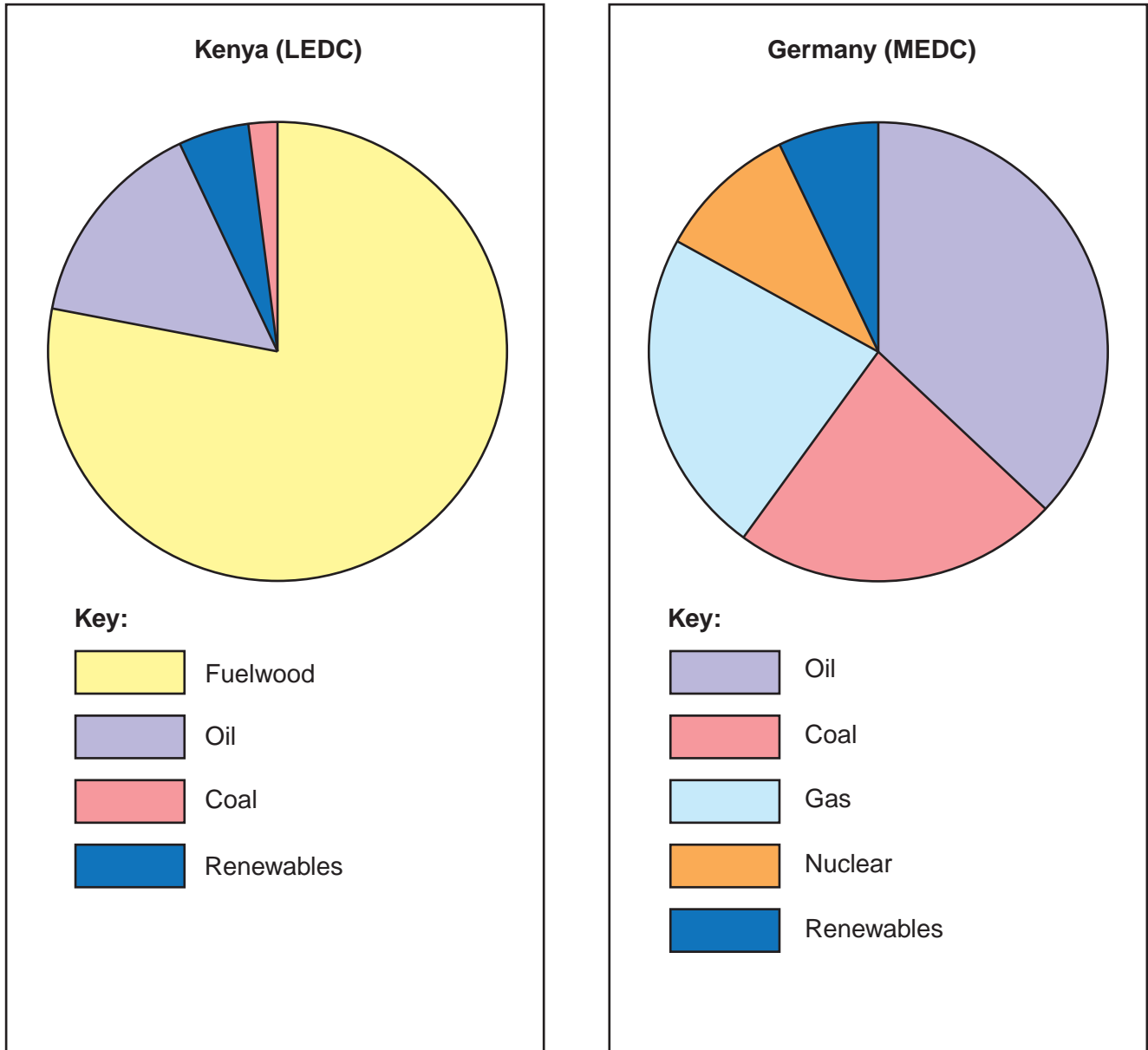
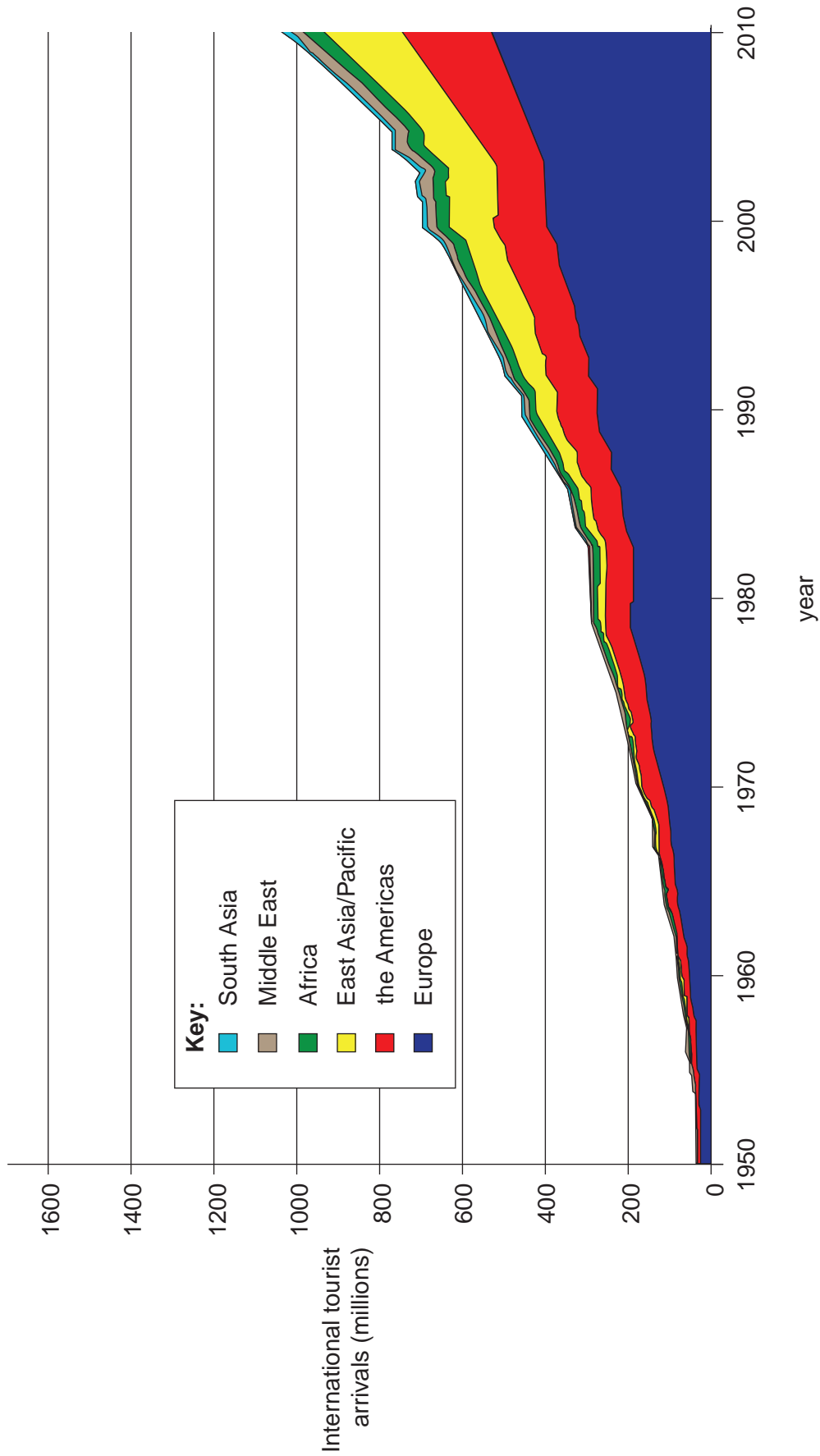


Fig. 4 International tourist arrivals by world region (1950–2010)



BLANK PAGE

BLANK PAGE

**Copyright Information**

OCR is committed to seeking permission to reproduce all third-party content that it uses in its assessment materials. OCR has attempted to identify and contact all copyright holders whose work is used in this paper. To avoid the issue of disclosure of answer-related information to candidates, all copyright acknowledgements are reproduced in the OCR Copyright Acknowledgements Booklet. This is produced for each series of examinations and is freely available to download from our public website (www.ocr.org.uk) after the live examination series.

If OCR has unwittingly failed to correctly acknowledge or clear any third-party content in this assessment material, OCR will be happy to correct its mistake at the earliest possible opportunity.

For queries or further information please contact the Copyright Team, First Floor, 9 Hills Road, Cambridge CB2 1GE.

OCR is part of the Cambridge Assessment Group; Cambridge Assessment is the brand name of University of Cambridge Local Examinations Syndicate (UCLES), which is itself a department of the University of Cambridge.